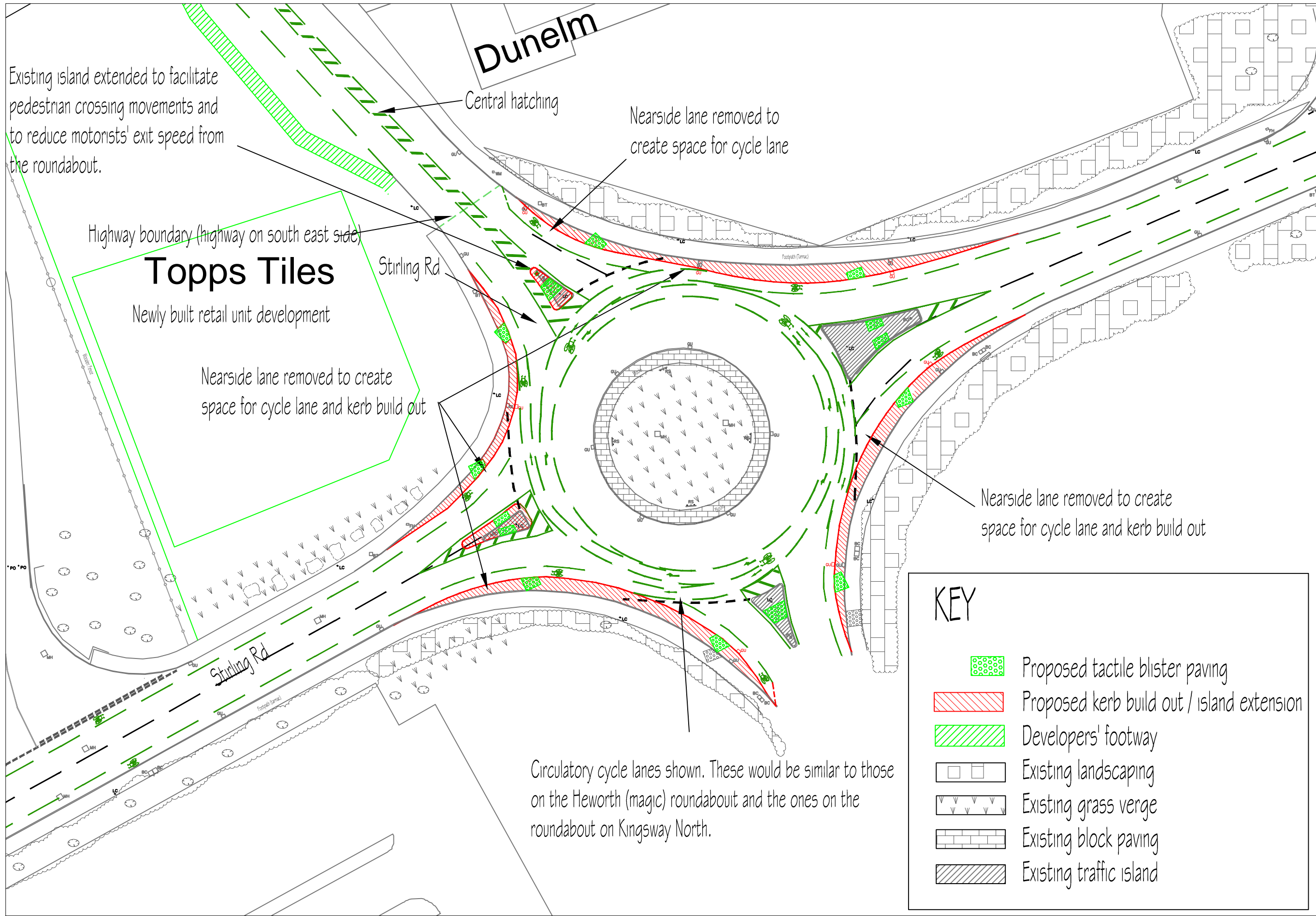
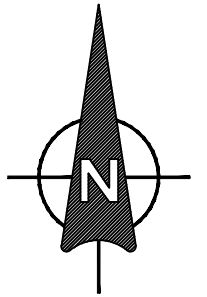






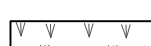
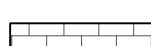

# ANNEX C

BASED UPON THE ORDINANCE SURVEY MAPPING WITH THE PERMISSION OF THE CONTROLLER OF HER MAJESTY'S STATIONERY OFFICE. CROWN COPYRIGHT. UNAUTHORISED REPRODUCTION INFRINGES CROWN COPYRIGHT AND MAY LEAD TO PROSECUTION OR CIVIL PROCEEDINGS. City of York Council, Licence No. 1000 20818, April 2009.



Circulatory cycle lanes shown. These would be similar to those on the Heworth (magic) roundabout and the ones on the roundabout on Kingsway North.

**KEY**

-  Proposed tactile blister paving
-  Proposed kerb build out / island extension
-  Developers' footway
-  Existing landscaping
-  Existing grass verge
-  Existing block paving
-  Existing traffic island

NOTES  
 1 Existing features in grey  
 2 Proposed features in colour

REV	AMENDMENTS	DATE
A	Hatching and tactile paving altered	Feb 13

**CITY OF YORK**  
 Transport Services (Transport Projects)  
 Tel No: 553461  
 FAX No: 553501  
 Email: tom.blair@york.gov.uk

Section: Option 1  
 Scheme Title: Clifton Moor Pedestrian and Cycle Improvements  
 Drawing Title: General Layout: Roundabout mid Stirling Rd

Drawn: TB	Checked: CH	Authorised: Approved
Date: Sep 2012	Scale: A1	1:200
Issue Status:		
Drawing Number: DEC11012018/07	Revision: A	